

This discussion paper is/has been under review for the journal Ocean Science (OS).  
Please refer to the corresponding final paper in OS if available.

# The 2011 marine heat wave off southwest Australia

T. H. Rose<sup>1</sup>, D. A. Smale<sup>2</sup>, and G. Botting<sup>1</sup>

<sup>1</sup>Cockburn Sound Management Council, Department of Environment and Conservation,  
P.O. Box 5161, Rockingham Beach, WA 6969, Australia

<sup>2</sup>School of Plant Biology and UWA Oceans Institute, University of Western Australia, Crawley  
6009, WA, Australia

Received: 8 March 2012 – Accepted: 2 April 2012 – Published: 16 April 2012

Correspondence to: D. A. Smale (daniel.smale@uwa.edu.au)

Published by Copernicus Publications on behalf of the European Geosciences Union.

OSD

9, 1691–1703, 2012

## The 2011 marine heat wave off southwest Australia

T. H. Rose et al.

Title Page

Abstract

Introduction

Conclusions

References

Tables

Figures

⏪

⏩

◀

▶

Back

Close

Full Screen / Esc

Printer-friendly Version

Interactive Discussion



## Abstract

Over 2000 km of Western Australian coastline experienced a significant marine heat wave in February and March 2011. Seawater temperature anomalies of +2–4 °C were recorded at a number of locations and satellite-derived SSTs were the highest on record. Here, we present seawater temperatures from southwestern Australia and describe, in detail, the marine climatology of Cockburn Sound; a large, multiple-use coastal embayment. We compared temperature and dissolved oxygen levels in 2011 with data from routine monitoring conducted from 2002–2010. A significant warming event, 2–4 °C in magnitude, persisted for >8 weeks, and seawater temperatures at 10 to 20 m depth were significantly higher than those recorded in the previous 9 yr. Dissolved oxygen levels were depressed at most monitoring sites, being ~2 mg l<sup>-1</sup> lower than usual in early March 2011. Ecological responses to short-term extreme events are poorly understood, but evidence from elsewhere along the Western Australian coastline suggests that the heat wave was associated with high rates of coral bleaching, fish, invertebrate and macroalgae mortalities, and algal blooms. However, more ecological information from Cockburn Sound and other multiple-use embayments is urgently needed. The 2011 heat wave provided insights into conditions that may become more prevalent in Cockburn Sound, and elsewhere, if the intensity and frequency of short-term extreme events increases as predicted.

## 1 Introduction

The frequency and intensity of short-term thermal events (i.e. “heat waves”) is very likely to increase as a consequence of anthropogenic climate change (Solomon et al., 2007). A recent analysis showed that, in the last 30 yr, the number of days of anomalously high seawater temperatures has increased along 38 % of the world’s coastlines. As such, documenting, predicting and mitigating the effects of such events has, and will continue to, become increasingly important. In marine ecosystems, anomalous

OSD

9, 1691–1703, 2012

## The 2011 marine heat wave off southwest Australia

T. H. Rose et al.

Title Page

Abstract

Introduction

Conclusions

References

Tables

Figures



Back

Close

Full Screen / Esc

Printer-friendly Version

Interactive Discussion



warming events are often concurrent with observations of mass mortalities of a range of taxa, from macrophytes and invertebrates to fish (Harvell et al., 1999; Garrabou et al., 2009). These marine organisms are generally ectothermic, (and are therefore strongly influenced by ambient water temperature), so that heat waves can have major physiological and ecological implications (Harley et al., 2006).

In early 2011, a large scale marine heat wave affected >2000 km of the south-western Australian coastline (Pearce et al., 2011). This warming was associated with one of the strongest La Niña events ever recorded, which caused a stronger than usual Indonesian Throughflow. This, in turn, fed warm tropical waters into the poleward flowing Leeuwin Current, which strongly influences the oceanography and biology of south-western Australia as it flows along its coastline (Gaughan and Fletcher, 1997; Koslow et al., 2008). Increased flow of the Leeuwin Current was evidenced by anomalously high sea-level readings in temperate regions (e.g. Fremantle Port) and resulted in increased transport of warm water along the coastline of Western Australia (Fig. 1). Moreover, these strong La Niña conditions were superimposed onto a strengthening of the Indonesian Throughflow and the Leeuwin Current over the past 20 yr (Pearce et al., 2011). As a result, seawater temperature anomalies of up to 4 °C were recorded, while anomalies of at least 2 °C were observed along >2000 km of coastline (Pearce et al., 2011). The heat wave persisted for >8 weeks, during which time satellite derived SSTs for much of the coastline were the highest since records began some 30 yr ago (Pearce et al., 2011). Here, we present detailed in situ environmental data collected from the semi-enclosed embayment of Cockburn Sound, to characterise the heat wave event in an important, multiple-use coastal system.

## The 2011 marine heat wave off southwest Australia

T. H. Rose et al.

Title Page

Abstract

Introduction

Conclusions

References

Tables

Figures

⏪

⏩

◀

▶

Back

Close

Full Screen / Esc

Printer-friendly Version

Interactive Discussion



## 2 Method

### 2.1 Study area

Cockburn Sound is one of the most commercially and recreationally exploited embayments in Australia, and contributes >\$20 billion to the Australian economy each year. Cockburn Sound comprises a large, low gradient basin bounded by a shallow (5 m) sand bank to the north, the West Australian coastline to the east, Cape Peron to the south and Garden Island to the west (Fig. 2). The main basin gradually slopes to a maximum depth of 22 m. The Sound is approximately 22 km long and up to 15 km wide, encompassing an area of 124 km<sup>2</sup>. Cockburn Sound supports a range of marine habitats and considerable abundances of commercially important fish and invertebrate species (Wells and Threlfall, 1980; Potter et al., 1983). The ecosystem represents a typical multiple-use embayment, with similar management issues and threats to coastal systems in Australia and internationally (e.g. nutrient run-off, coastal development, species introductions, see Lotze et al., 2006). In particular Cockburn Sound is influenced by intense coastal industry, shipping and fishing practices, and is susceptible to pronounced seasonal and short term variability in environmental factors, such as temperature, salinity, dissolved oxygen and water movement (CSMC, 2009). Ecologically, the system supports extensive seagrass meadows which provide a wealth of ecosystem services, but are sensitive to environmental stressors and have suffered degradation in the past (Cambridge et al., 1986; Orth et al., 2006). Between the 1950s and 1970s poor industrial practices led to highly nutrient enriched waters, which in turn caused a 78 % decline in seagrass cover in the Sound. The environment has improved considerably since then although the marine embayment has also been affected by extensive industrial, defence, recreational and fringing urban development since the 1970s (Kendrick et al., 2002). These pressures led to the creation of the Cockburn Sound Management Council (CSMC) in 2000. CSMC are responsible for implementing management policies, monitoring the health of the ecosystem and advising and reporting to government.

## The 2011 marine heat wave off southwest Australia

T. H. Rose et al.

Title Page

Abstract

Introduction

Conclusions

References

Tables

Figures



Back

Close

Full Screen / Esc

Printer-friendly Version

Interactive Discussion



## 2.2 Monitoring data

Bottom water temperatures and dissolved oxygen (DO) concentrations (0.5 m from the bottom) were recorded at three Cockburn Sound water quality monitoring sites (sites CS4, 9 and 11), and an additional site in the adjacent Warnbro Sound (WS4). Site CS4 is located in the north central area of Cockburn Sound in a deep basin with a depth of 20 m, site CS9 is on a shallow eastern shelf site between industrial areas with a depth of 10 m while site CS11 is in a deep southern basin with a depth of 17 m (Fig. 2). The Warnbro Sound site is in the central eastern Sound with a depth of 18 m (Fig. 2). Temperature and DO were measured in situ each week (at approximately the same time of day) by deploying a YSI 6600 multiparameter sonde. Data for 2011 were plotted against mean values for the proceeding 9 yr (2002–2010, means  $\pm$  standard error, “SE”). Data collected during the event, from early January through to late March (weeks 4–16 inclusive) were selected for statistical analysis. For each site, a one-way Analysis of Variance (ANOVA) was used to detect differences in temperature and DO between years and, where a significant difference was observed (at  $P < 0.05$ ), post-hoc Student-Newman Keuls (SNK) tests were used to determine which year(s) were statistically distinct (data were first tested for normality and homogeneity of variance, using Shapiro-Wilk and Levene’s tests, and were left untransformed for analysis). F-ratios and degrees of freedom associated with the numerator and denominator for ANOVA are provided for each test.

## 3 Results and discussion

Monitoring data revealed a general system wide trend of elevated water temperatures at the four study sites during the monitoring period, with notable warming persisting from late January through to April (weeks 4–16) in both Cockburn and Warnbro Sounds. During this warm water event, a maximum bottom temperature of 26.62 °C was recorded. Historical records (2002–2010) indicated that bottom water temperatures at

OSD

9, 1691–1703, 2012

### The 2011 marine heat wave off southwest Australia

T. H. Rose et al.

Title Page

Abstract

Introduction

Conclusions

References

Tables

Figures

◀

▶

◀

▶

Back

Close

Full Screen / Esc

Printer-friendly Version

Interactive Discussion



---

**The 2011 marine  
heat wave off  
southwest Australia**T. H. Rose et al.

---

[Title Page](#)[Abstract](#)[Introduction](#)[Conclusions](#)[References](#)[Tables](#)[Figures](#)[Back](#)[Close](#)[Full Screen / Esc](#)[Printer-friendly Version](#)[Interactive Discussion](#)

these monitoring sites typically range from 21.0 to 23.5°C during these months. Plots of 2011 data against the 2002–2010 mean indicated a warming anomaly of 3–4°C (Fig. 3). ANOVA tests showed that temperature varied significantly between years at all four sites ( $F_{9,120}$  ranged from 4.7 to 7.1,  $P < 0.001$  in all tests). Post-hoc tests showed that temperatures in 2011 were statistically higher than those recorded in all previous years at all sites. The magnitude of the warming event was ~2–4°C and persisted for ~12 weeks. It is very likely that the Cockburn Sound warming event was driven, at least in part, by the regional-scale oceanographic processes associated with the anomalously strong La Niña conditions. In addition, Cockburn Sound experienced unusually warm air temperatures and weak winds during the summer of 2010/11, which would have maximised local transfer of heat from the air to the sea to further warm the surface waters of the Sound.

Dissolved oxygen (DO) concentrations were markedly reduced within Cockburn Sound in early March, with a minimum value of 3.12 mg l<sup>-1</sup> recorded at site CS11 (Fig. 4). The lowest bottom DO concentration previously recorded from Cockburn Sound was 4.9 mg l<sup>-1</sup> (both at site CS11 in late February 2003 and site CS4 in March 2006). Statistically, DO concentrations during the event varied significantly between years at all sites ( $F_{9,120}$  ranged from 5.6 to 20.7,  $P < 0.001$  in all tests). However, DO levels in 2011 were not consistently lower than in previous years and we recorded differences between sites in the magnitude of interannual variability. Post-hoc tests showed that at site CS9, DO levels during 2011 were significantly lower than those recorded during all 9 previous years, whereas at sites CS4 and WS4 they were statistically lower in 2011 compared with 4 previous years (2002–2005, inclusive) while at site CS11 they were lower in 2011 than 2 previous years (2004 and 2005). Although DO trends during the event were less defined than temperature trends they were still atypically low, especially at the Cockburn Sound sites where DO concentrations decreased to about 2 mg l<sup>-1</sup> lower than the norm in March. A range of factors influence water mixing and oxygen diffusion in Cockburn Sound, including bathymetry, seawater temperature, water density differences, local currents, surface winds, biological and

## The 2011 marine heat wave off southwest Australia

T. H. Rose et al.

Title Page

Abstract

Introduction

Conclusions

References

Tables

Figures

⏪

⏩

◀

▶

Back

Close

Full Screen / Esc

Printer-friendly Version

Interactive Discussion



sedimentary oxygen demand and phytoplankton activity (Rabalais and Turner, 2001). The coastal waters off Western Australia are typically oligotrophic but, due to historical influences, the Cockburn Sound system is considered mesotrophic in term of nutrients, with healthy oxygen levels (CSMC, 2009). As such, extensive hypoxic “dead zones” generally do not persist in the region, although episodic, localised hypoxia following algal blooms do occasionally occur (Diaz and Rosenberg, 2008). The low DO levels observed in early 2011 were most likely a response to biological activity, which may have increased during the warming period, combined with minimal surface mixing.

The Cockburn Sound Management Council received few reports of detrimental environmental events or incidents that could be directly attributed to elevated temperatures or lower DO levels in Cockburn and Warnbro Sounds. Even so, confirmed reports of high invertebrate mortality (the starfish, *Archaster angulatus*) and algal blooms were probably associated with the warmer conditions. It is important to note, however, that these observations are not unusual for this time of the year, with occasional starfish kills and algal blooms typical in autumn. However, Cockburn Sound and surrounding waters support sensitive marine habitats, including isolated hard coral patches, which may have been affected by the heat wave but are not routinely monitored. Hard corals at Rottnest Island (20 km northwest of Cockburn Sound) exhibited high rates of bleaching in May 2011 (Thomson et al., 2011), while high levels of fish and invertebrate mortalities, widespread coral bleaching, and extensive algal blooms elsewhere along the coastline were attributed to the warming event (Pearce et al., 2011; Smale and Wernberg, 2012). As such, it is possible that the heat wave in Cockburn Sound had ecological consequences that went undetected, and therefore warrant detailed investigation. The 2011 heat wave event also provided an insight into conditions that may become more prevalent in Cockburn Sound, and elsewhere, if short-term warming events become more frequent and extreme as predicted.

*Acknowledgements.* DS is funded by the Western Australian Marine Science Institute (WAMSI). Monitoring data were collected by the Marine and Freshwater Research Laboratory (Murdoch University) on behalf of CSMC. Finally, we thank Cecile Rousseaux for assistance

with satellite-derived SST maps, which were generated from NASA's MODIS Aqua 4 km dataset.

## References

- 5 Cambridge, M. L., Chiffings, A. W., Brittain, C., Moore, L., and McComb, A. J.: The loss of seagrass in Cockburn Sound, Western Australia. II. Possible causes of seagrass decline, *Aquat. Botany*, 24, 269–285, 1986.
- CSMC: State of Cockburn Sound: 2009 report of the Cockburn Sound Management Council, CSMC, Perth, Australia, 2009.
- 10 Diaz, R. J. and Rosenberg, R.: Spreading dead zones and consequences for marine ecosystems, *Science*, 321, 926–929, 2008.
- Garrabou, J., Coma, R., Bensoussan, N., Bally, M., Chevaldonne, P., Cigliano, M., Diaz, D., Harmelin, J. G., Gambi, M. C., Kersting, D. K., Ledoux, J. B., Lejeusne, C., Linares, C., Marschal, C., Perez, T., Ribes, M., Romano, J. C., Serrano, E., Teixido, N., Torrents, O., Zabala, M., Zuberer, F., and Cerrano, C.: Mass mortality in Northwestern Mediterranean rocky benthic communities: effects of the 2003 heat wave, *Glob. Change Biol.*, 15, 1090–1103, 2009.
- 15 Gaughan, D. J. and Fletcher, W. J.: Effects of the Leeuwin current on the distribution of carnivorous macro-zooplankton in the shelf waters off southern Western Australia, *Estuar. Coast. Shelf Sci.*, 45, 89–97, 1997.
- 20 Harley, C. D. G., Randall Hughes, A., Hultgren, K. M., Miner, B. G., Sorte, C. J. B., Thornber, C. S., Rodriguez, L. F., Tomanek, L., and Williams, S. L.: The impacts of climate change in coastal marine systems, *Ecol. Lett.*, 9, 228–241, 2006.
- Harvell, C. D., Kim, K., Burkholder, J. M., Colwell, R. R., Epstein, P. R., Grimes, D. J., Hofmann, E. E., Lipp, E. K., Osterhaus, A. D. M. E., Overstreet, R. M., Porter, J. W., Smith, G. W., and Vasta, G. R.: Emerging marine diseases – climate links and anthropogenic factors, *Science*, 285, 1505–1510, 1999.
- 25 Kendrick, G. A., Aylward, M. J., Hegge, B. J., Cambridge, M. L., Hillman, K., Wyllie, A., and Lord, D. A.: Changes in seagrass coverage in Cockburn Sound, Western Australia between 1967 and 1999, *Aquat. Botany*, 73, 75–87, 2002.

## The 2011 marine heat wave off southwest Australia

T. H. Rose et al.

Title Page

Abstract

Introduction

Conclusions

References

Tables

Figures



Back

Close

Full Screen / Esc

Printer-friendly Version

Interactive Discussion





## The 2011 marine heat wave off southwest Australia

T. H. Rose et al.

Title Page

Abstract

Introduction

Conclusions

References

Tables

Figures



Back

Close

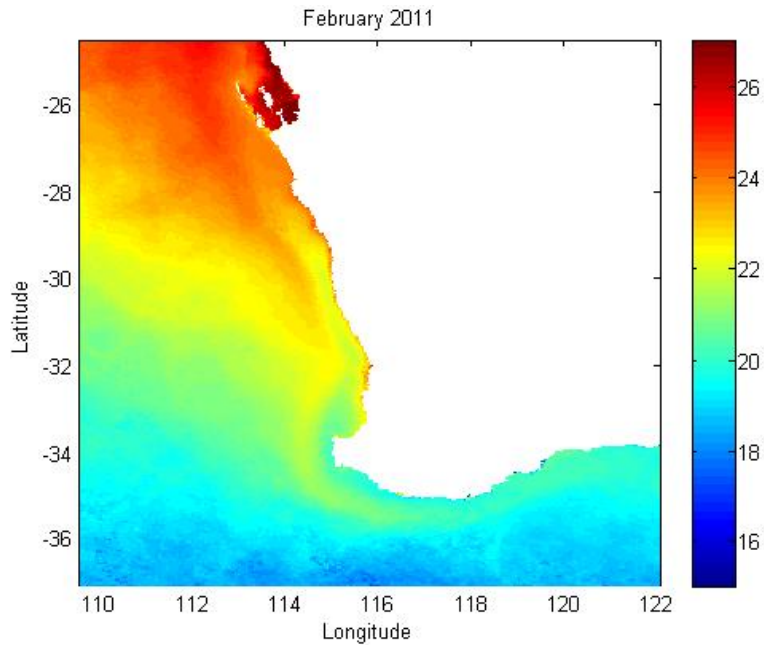
Full Screen / Esc

Printer-friendly Version

Interactive Discussion



- Koslow, J. A., Pesant, S., Feng, M., Pearce, A., Fearn, P., Moore, T., Matear, R., and Waite, A.: The effect of the Leeuwin Current on phytoplankton biomass and production off Southwestern Australia, *J. Geophys. Res.*, 113, C07050, doi:10.1029/2007JC004102, 2008.
- Lima, F. P. and Wethey, D. S.: Three decades of high-resolution coastal sea surface temperatures reveal more than warming, *Nature Commun.*, 3, 704, doi:10.1038/ncomms1713, 2012.
- Lotze, H. K., Lenihan, H. S., Bourque, B. J., Bradbury, R. H., Cooke, R. G., Kay, M. C., Kidwell, S. M., Kirby, M. X., Peterson, C. H., and Jackson, J. B. C.: Depletion, degradation, and recovery potential of estuaries and coastal seas, *Science*, 312, 1806–1809, 2006.
- Orth, R. J., Carruthers, T. J. B., Dennison, W. C., Duarte, C. M., Fourqurean, J. W., Heck, K. L., Hughes, A. R., Kendrick, G. A., Kenworthy, W. J., Olyarnik, S., Short, F. T., Waycott, M., and Williams, S. L.: A global crisis for seagrass ecosystems, *Bioscience*, 56, 987–996, 2006.
- Pearce, A., Lenanton, R., Jackson, G., Moore, J., Feng, M., and Gaughan, D.: The “marine heat wave” off Western Australia during the summer of 2010/11, Fisheries Research Report No. 222, Department of Fisheries, Perth, Australia, 2011.
- Potter, I. C., Loneragan, N. R., Lenanton, R. C. J., Chrystal, P. J., and Grant, C. J.: Abundance, distribution and age structure of fish populations in a Western Australian estuary, *J. Zool.*, 200, 21–50, 1983.
- Rabalais, N. N. and Turner, R. E.: Coastal hypoxia: consequences for living resources and ecosystems, American Geophysical Union, Washington, USA, 2001.
- Smale, D. A. and Wernberg, T.: Ecological observations associated with an anomalous warming event at the Houtman Abrolhos Islands, Western Australia, *Coral Reefs*, doi:10.1007/s00338-012-0873-4, 2012.
- Solomon, S., Qin, D., Manning, M., Chen, Z., Marquis, M., Averyt, K. B., Tignor, M., and Miller, H. L.: Contribution of working group 1 to the fourth assessment report of the IPCC, Cambridge University Press, Cambridge, UK and New York, USA, 2007.
- Thomson, D. P., Bearham, D., Graham, F., and Eagle, J. V.: High latitude, deeper water coral bleaching at Rottneest Island, Western Australia, *Coral Reefs*, 30, 1107, doi:10.1007/s00338-011-0811-x, 2011.
- Wells, F. E. and Threlfall, T. J.: A survey of the softbottom molluscs of Cockburn Sound, Western Australia, *Veliger*, 23, 131–140, 1980.



**Fig. 1.** Mean SST for February 2011 along the southwest Australian coastline. SSTs generated from NASA's MODIS Aqua 4 km dataset.

**The 2011 marine heat wave off southwest Australia**

T. H. Rose et al.

Title Page

Abstract Introduction

Conclusions References

Tables Figures

◀ ▶

◀ ▶

Back Close

Full Screen / Esc

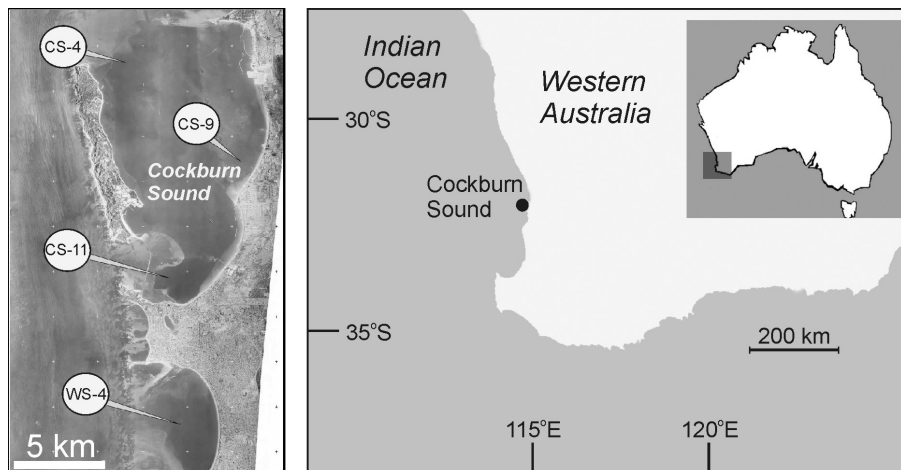
Printer-friendly Version

Interactive Discussion



**The 2011 marine heat wave off southwest Australia**

T. H. Rose et al.

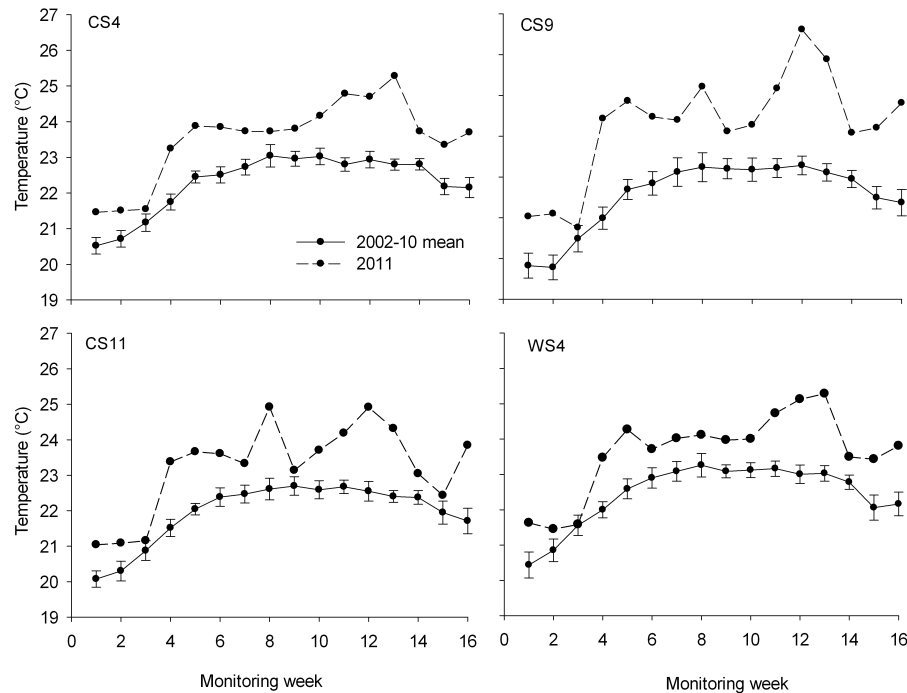


**Fig. 2.** Left: long-term monitoring sites in Cockburn and Warnbro Sounds. Right: location of the Cockburn Sound study area in south-western Australia.

[Title Page](#)[Abstract](#)[Introduction](#)[Conclusions](#)[References](#)[Tables](#)[Figures](#)[⏪](#)[⏩](#)[◀](#)[▶](#)[Back](#)[Close](#)[Full Screen / Esc](#)[Printer-friendly Version](#)[Interactive Discussion](#)

## The 2011 marine heat wave off southwest Australia

T. H. Rose et al.



**Fig. 3.** Weekly bottom temperatures recorded during 2011, plotted against 2002–2010 mean temperatures ( $\pm$ SE) at each monitoring site (“monitoring week 1” relates to the first week in December).

Title Page

Abstract

Introduction

Conclusions

References

Tables

Figures

◀

▶

◀

▶

Back

Close

Full Screen / Esc

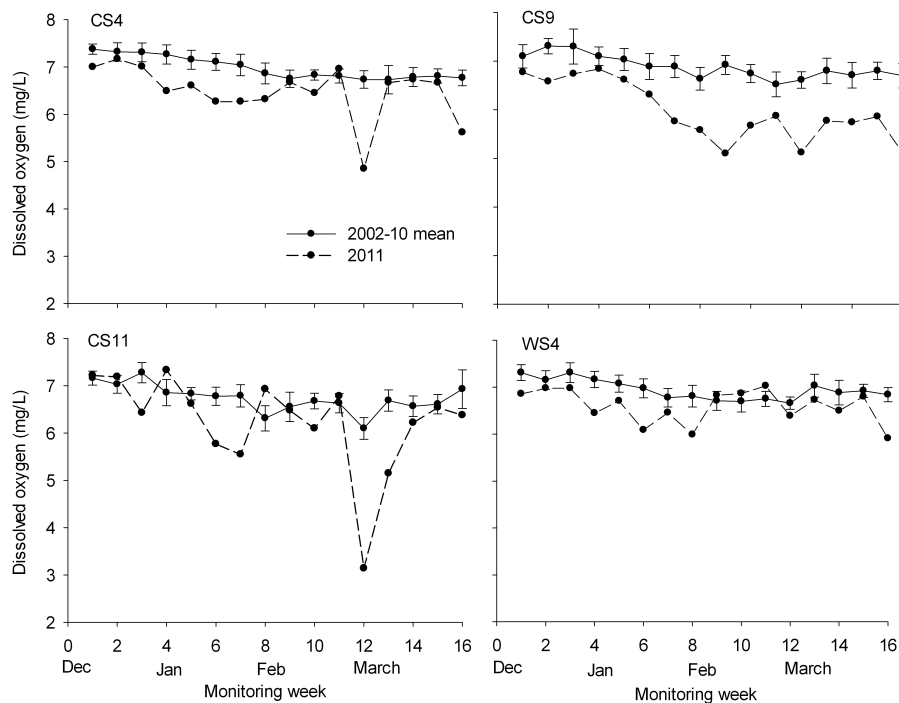
Printer-friendly Version

Interactive Discussion



## The 2011 marine heat wave off southwest Australia

T. H. Rose et al.



**Fig. 4.** Weekly dissolved oxygen (DO) recorded during 2011, plotted against 2002–2010 mean DO ( $\pm$ SE) at each monitoring site (“monitoring week 1” relates to the first week in December).

Title Page

Abstract

Introduction

Conclusions

References

Tables

Figures

◀

▶

◀

▶

Back

Close

Full Screen / Esc

Printer-friendly Version

Interactive Discussion

