

This discussion paper is/has been under review for the journal Ocean Science (OS).
Please refer to the corresponding final paper in OS if available.

Ocean colour products from geostationary platforms, opportunities with Meteosat Second and Third Generation

E. J. Kwiatkowska¹, K. Ruddick², D. Ramon³, Q. Vanhellemont², C. Brockmann⁴, C. Lebreton⁴, and H. G. Bonekamp¹

¹EUMETSAT, Darmstadt, Germany

²Royal Belgian Institute of Natural Sciences, Operational Directorate Natural Environment, Brussels, Belgium

³HYGEOS, Lille, France

⁴Brockmann Consult, Geesthacht, Germany

Received: 21 September 2015 – Accepted: 8 November 2015 – Published: 21 December 2015

Correspondence to: E. J. Kwiatkowska (ewa.kwiatkowska@eumetsat.int)

Published by Copernicus Publications on behalf of the European Geosciences Union.

Ocean colour products from geostationary platforms

E. J. Kwiatkowska et al.

Title Page

Abstract

Introduction

Conclusions

References

Tables

Figures

◀

▶

◀

▶

Back

Close

Full Screen / Esc

Printer-friendly Version

Interactive Discussion



Abstract

Ocean colour applications from medium-resolution polar-orbiting satellite sensors have now matured and evolved into operational services. The examples include the Sentinel-3 OLCI missions of the European Earth Observation Copernicus programme and the VIIRS missions of the US Joint Polar Satellite System programme. Key drivers for Copernicus ocean colour services are the national obligations of the EU member states to report on the quality of marine, coastal and inland waters for the EU Water Framework Directive and Marine Strategy Framework Directive. Further applications include CO₂ sequestration, carbon cycle and climate, fisheries and aquaculture management, near-real-time alerting to harmful algae blooms, environmental monitoring and forecasting, and assessment of sediment transport in coastal waters. Ocean colour data from polar-orbiting satellite platforms, however, suffer from fractional coverage, primarily due to clouds, and inadequate resolution of quickly varying processes. Ocean colour remote sensing from geostationary platforms can provide significant improvements in coverage and sampling frequency and support new applications and services. EUMETSAT's SEVIRI instrument on the geostationary Meteosat Second Generation platforms (MSG) is not designed to meet ocean colour mission requirements, however, it has been demonstrated to provide valuable contribution, particularly in combination with dedicated ocean colour polar observations. This paper describes the ongoing effort to develop operational ocean colour water turbidity and related products and user services from SEVIRI. A survey of user requirements and a study of technical capabilities and limitations of the SEVIRI instruments are the basis for this development and are described in this paper. The products will support monitoring of sediment transport, water clarity, and tidal dynamics. Further products and services are anticipated from EUMETSAT's FCI instruments on Meteosat Third Generation satellites (MTG), including potential chlorophyll *a* products.

Ocean colour products from geostationary platforms

E. J. Kwiatkowska et al.

Title Page

Abstract

Introduction

Conclusions

References

Tables

Figures



Back

Close

Full Screen / Esc

Printer-friendly Version

Interactive Discussion



1 Introduction

There is an established user need for a range of water quality and bio-geochemistry information services for marine, coastal, estuarine and lake environments. These needs are expressed in several user surveys conducted by European Commission projects such as GMES PURE (Albert et al., 2014), MARCOAST (Brockmann et al., 2008; Ruddick et al., 2008), CoBios (Kaas and Peters, 2012), and FRESHMON (Stelzer et al., 2011). A critical component of these requirements has been the national obligations of European Union (EU) Member States to report on water quality under the Water Framework Directive (WFD) (European Commission, 2000) and the Marine Strategy Framework Directive (MSFD) (European Commission, 2008). These requirements have guided the development of remotely sensed ocean colour products which provide synoptic coverage of a range of water quality and bio-geochemistry indicators. They have also motivated the European Commission's funding of Sentinel-3 satellites as part of the Copernicus Space Component in support of the Copernicus Marine Environment Monitoring Service (CMEMS). Globally, international space agencies, for example in the United States, Japan, Korea, China, India, Brazil, Russia, and Canada, are investing in ocean colour programmes with similar goals.

Ocean colour observations are commonly performed from polar orbiting satellite platforms which include the Copernicus Sentinel-3 series. Ocean colour coverage from polar observations is, however, significantly reduced due to cloudiness, as well as gaps between orbits and sun glint. For example, polar instruments with data aggregated to 4 km spatial resolution provide typically between 4 and 8 % coverage of the global ocean per day, depending on the swath-width and glint avoidance capabilities (Gregg, 2007). Merger of data from multiple polar missions increases the global coverage but is not straightforward because of differences between instruments (Kwiatkowska and McClain, 2009). High spatio-temporal marine processes thus cannot be adequately resolved by infrequent observations from polar platforms (Antoine et al., 2012; Ruddick et al., 2014).

Ocean colour products from geostationary platforms

E. J. Kwiatkowska et al.

Title Page

Abstract

Introduction

Conclusions

References

Tables

Figures



Back

Close

Full Screen / Esc

Printer-friendly Version

Interactive Discussion



graded signal-to-noise ratio compared to standard ocean colour missions (Govaerts and Clerici, 2004). Nevertheless, the bands in red and near infra-red (NIR) allow for a limited range of water quality and bio-geochemistry products, those associated with water turbidity and very high plankton biomass. The spatial resolution of 3 km at nadir results in coarser spatial resolution over Europe: for example, 6 km resolution in the southern North Sea. Nonetheless, SEVIRI's frequent imaging every 15 min has been demonstrated to improve temporal coverage of coastal water clarity, tidal effects and sediment transport (Ruddick et al., 2014; Neukermans et al., 2012). SEVIRI has also been shown to be capable of distinguishing specific bio-geochemical features, such as coccolithophore blooms as, for instance, demonstrated in the Bay of Biscay (Vanhelle-

mont et al., 2013) and displayed in Fig. 1. EUMETSAT's Meteosat Third Generation (MTG) Imaging satellites, with the first of the series planned for launch in 2020, will carry Flexible Combined Imager (FCI) instruments which are the upgraded continuation of MSG SEVIRI (EUMETSAT, 2015). FCI instruments will operate additional spectral bands in the visible blue and green wavelengths, 444 and 510 nm, as shown in Table 2, that are potentially suitable for additional ocean colour products of which the most important are chlorophyll concentrations. Frequent imaging of the Full Disk every 10 min has the potential to further improve spatial and temporal coverage of marine, coastal, estuarine and lake bio-geochemical processes. The spatial resolution of 1 km at nadir is an enhancement on SEVIRI's 3 km resolution and it is suitable for global ocean observations as well as provides meaningful improvement for coastal and lake studies.

This paper describes the ongoing effort to develop operational ocean colour products and data services from EUMETSAT's geostationary missions. Current work focuses on user requirements and scientific constraints.

Ocean colour products from geostationary platforms

E. J. Kwiatkowska et al.

Title Page

Abstract

Introduction

Conclusions

References

Tables

Figures



Back

Close

Full Screen / Esc

Printer-friendly Version

Interactive Discussion



2 User requirements towards SEVIRI ocean colour products

This review of user requirements for geostationary operational ocean colour products includes outcomes of the European Commission projects, like GMES PURE, MARCOAST, CoBiOS, and FRESHMON, as well as additional user questionnaires and interactions conducted during the current study.

SEVIRI's full disk coverage provides observations over Europe and Africa, therefore user requirements from both continents are compiled. In Europe, the requirements are largely driven by the EU directives, WFD and MSFD. The directives call for monitoring of coastal and marine water quality. The WFD also requests the monitoring of inland lakes as well as rivers, transitional waters, nearshore waters and groundwater bodies. In Africa, monitoring of coastal water quality and quality of African lakes is of high priority but less formalized. Further applications include sediment transport, ecosystem modelling, offshore operations, and carbon burial by coccolithophores.

2.1 Water resource monitoring in response to European Union directives

For European coastal waters, only MSFD is of relevance to SEVIRI because WFD focuses on waters within "1 nautical mile" of the coast which are impossible to observe with the coarse SEVIRI spatial resolution. The main goal of the MSFD is to achieve Good Environmental Status of EU marine waters by 2020. The Directive defines Good Environmental Status (GES) as: "The environmental status of marine waters where these provide ecologically diverse and dynamic oceans and seas which are clean, healthy and productive" (European Commission, 2008; Article 3). MSFD defines GES via 11 qualitative descriptors of which the most relevant to SEVIRI are three: eutrophication and associated high algal biomass; hydrographical conditions and the turbidity parameter related to the load of suspended particulate matter; and biodiversity. The eutrophication descriptor includes two indicators which are measurable by optical remote sensing, these are chlorophyll *a* concentrations over the algae growing season, and water transparency related to the increase in suspended algae (Sanden and Håkans-

Ocean colour products from geostationary platforms

E. J. Kwiatkowska et al.

Title Page

Abstract

Introduction

Conclusions

References

Tables

Figures



Back

Close

Full Screen / Esc

Printer-friendly Version

Interactive Discussion



1992). The identified user needs are tracking of harmful algal blooms and monitoring of water quality. Further needs address eutrophication, water transparency, detecting extreme high-biomass or cyanobacteria blooms, scums and floating vegetation like intensive proliferation of water hyacinths (*Eichhornia crassipes*) in lakes. In coastal regions, it is also required to monitor sediment transport, underwater visibility for maritime operations, and high frequency physical/biological processes.

Geostationary spatial resolution over Africa is better than over Europe, thus SEVIRI is useful for offshore, coastal and lake applications and FCI promises even better coverage and additional products. The lakes that can be monitored with SEVIRI include Lake Victoria/Nam Lolwe/Nalubaale (max. length 337 km, max. width 250 km), Lake Tanganyika (673, 72 km) and Lake Malawi/Nyassa (560, 75 km). SEVIRI can deliver over a decadal product time series for trend analysis.

2.3 Additional user requirements

User needs also address transport of sediments in coastal waters – something which is of the major interest to coastal zone managers because of changes in bathymetry. Sediment transport is critical for waterway navigation, offshore construction, and for the understanding of coastal erosion and sedimentation that affect flooding defences, real estate, recreation and aquaculture. SEVIRI and FCI can provide relevant turbidity and/or suspended particulate matter concentration products. The spatial resolution required is highly dependent on the specific application. For example, sediment transport in the vicinity of offshore structures or ports may involve processes at the scales of metres or tens of metres (Vanhellemont and Ruddick, 2014). On the other hand, sediment transport models have typical resolutions of 100 m–10 km with the coarser resolution models being used for large scale transport, e.g. at the scale of the southern North Sea. The temporal resolution required for sediment transport applications in regions of tidal variation is typically hourly, which is suitable for both SEVIRI and FCI instruments.

Ecosystem modelling is another application. It has been driven by the need to manage eutrophication and water quality (Lenhart et al., 2010). The models use sunlight

variability can facilitate improved calibration and validation protocols, such as matchups between satellite and in situ measurements and satellite to satellite matchups.

2.4 Summary product requirements

Table 3 gives the range of ocean colour products feasible from the SEVIRI instruments which have been requested through user surveys. Concerning product requirements, most applications call for spatial resolutions better than SEVIRI's within a range of several hundreds of meters to a few meters. Accuracies for the products are difficult to obtain, although most users recognize validation and product confidence as being highly important. The accuracy label classified as "threshold" must pass certain threshold criteria, "absolute" must provide quantitative accuracy measures and "scientifically sound" has no accuracy requirements but the algorithm must be validated. A need for Near Real Time (NRT) product dissemination is not identified except for a few applications including extreme high-biomass HABs, planning of offshore diving activities, and certain short range ecosystem models. Important for most applications is however the availability of multi-year historical data.

User-requested products that could be additionally obtained from FCI instruments include chlorophyll *a* concentrations, algal pigment absorption coefficient at 443 nm, and diffuse attenuation coefficient spectrum.

3 Scientific constraints of ocean colour SEVIRI and FCI products

In addition to user requirements, geostationary ocean colour processing must meet operational constraints over the Earth disk coverage and must be capable of providing a stable product time-series.

Scientific development of these products and services has to account for a number of differences between ocean colour data acquired from polar and geostationary orbits. One of the most impacting factors is that geostationary observations provide

Ocean colour products from geostationary platforms

E. J. Kwiatkowska et al.

Title Page

Abstract

Introduction

Conclusions

References

Tables

Figures



Back

Close

Full Screen / Esc

Printer-friendly Version

Interactive Discussion



Ocean colour products from geostationary platforms

E. J. Kwiatkowska et al.

Title Page

Abstract

Introduction

Conclusions

References

Tables

Figures



Back

Close

Full Screen / Esc

Printer-friendly Version

Interactive Discussion



Earth disk coverage in which spatial resolution and viewing geometries expand significantly towards the disk's edges, as displayed in Fig. 2. Figure 2a shows that viewing geometries exceed 60° in large parts of Europe. This poses significant challenges for ocean radiometric retrievals, particularly for atmospheric correction and air–sea interface modelling (Ruddick et al., 2014). Furthermore, the fact that SEVIRI and FCI instruments are not designed to meet ocean colour requirements causes additional product limitations. An important part of the development is therefore the characterization of the limitations of operational ocean colour product quality.

3.1 Algorithmic and instrument limitations

For geostationary ocean colour products, atmospheric corrections exceed current processing specifications at high airmasses, typically beyond the factor of 4, and necessitate using spherical shell atmosphere models (Ding and Gordon, 1994). High sun zenith angles result in weak sunlight transmittance to the surface (Wang, 2006). High viewing zenith angles cause strong skylight reflection (Ruddick et al., 2014) and weak sea–air interface transmittance and, in turn, produce a weak water-leaving signal. Most ocean colour data processing algorithms are not designed to function for viewing zenith angle greater than 60° , but such viewing angles become important for high latitude remote sensing from geostationary platforms – see Fig. 2. Slant geometries amplify uncertainties associated with Rayleigh-aerosol interactions and decoupling of atmospheric gas layers like ozone. Effects of bright targets such as land or clouds that are adjacent to the water surface are extended over larger distances. High wind speeds cause additional uncertainties, particularly for correction of skylight reflected at the air–sea interface at high viewing zenith angles.

SEVIRI and FCI characteristics put further constraints on ocean colour products. SEVIRI is hindered by its spectral resolution because the red and NIR bands only enable a restricted range of products that are mostly defined by water turbidity. FCI's additional bands in the blue and green will improve on this and may enable chlorophyll-related products. Most ocean colour coastal and inland water applications require spa-

Ocean colour products from geostationary platforms

E. J. Kwiatkowska et al.

Title Page

Abstract

Introduction

Conclusions

References

Tables

Figures



Back

Close

Full Screen / Esc

Printer-friendly Version

Interactive Discussion



tial resolution significantly higher than SEVIRI's, particularly in European waters. This is highlighted in Fig. 2b. SEVIRI signal-to-noise ratios (SNR) are low compared to the SNR requirements of sensors dedicated to ocean colour observations (Govaerts and Clerici, 2004; McClain and Meister, 2012). SEVIRI absolute calibration and characterization are also limited with biases estimated at -8 , -6 and $+3.5\%$ in bands at 635, 810 nm, and 1640 nm, respectively; with these estimates having uncertainties of 1 to 1.5 % (Meirink et al., 2013). An example of the impact of 1 % absolute uncertainty in band 0.6 μm on water-leaving reflectances is shown in Fig. 3. Due to these limitations, SEVIRI can only quantify strong marine optical signals, like high turbidity, and can observe only very high-biomass blooms.

3.2 Summary of the algorithmic approach

In SEVIRI ocean colour development, the algorithmic approach largely follows previous work by (Neukermans et al., 2009, 2012) and focuses on operational processing capacity over the full SEVIRI disk coverage. The processing stages include top-of-the-atmosphere re-calibration, dedicated atmospheric correction and application of basic in-water algorithms. The major modifications occur in the application of the spherical shell atmosphere for the modelling of Rayleigh molecular scattering, and in the automated extrapolation of aerosol properties derived for clear waters to adjacent turbid regions. The SWIR 1.640 nm band is also investigated for aerosol modelling in combination with a strategy to increase its SNR via temporal averaging. If the main aerosol approaches fail for a given pixel, the atmospheric correction resorts to using aerosol monthly climatology. The SEVIRI High-Resolution Visible (HRV) band is studied also for its capacity to increase the spatial resolution, again, in combination with temporal averaging to increase its SNR.

Major product limitations due to retrieval and instrument conditions are summarized in Table 4. The largest errors arise at high airmasses, in the sun-glint geometry and at high aerosol optical depth conditions.

4 Conclusions

User requirement studies point to high interest in ocean colour products from geostationary platforms. There is a well-defined need to increase the spatial extent of coverage of aquatic processes and to capture diurnal cycles in coastal, estuarine and inland-water environments which are currently undersampled by polar orbiting sensors (Mouw et al., 2015). The ongoing effort to develop operational water turbidity products from EUMETSAT's SEVIRI instruments serves to meet these needs and to investigate geostationary capabilities in anticipation of future dedicated ocean colour missions.

The concept of geostationary ocean colour already has broad coverage in the literature with thorough descriptions of user needs, applications, and mission characteristics (Antoine et al., 2012; Albert et al., 2014; Ruddick et al., 2014; He et al., 2013). The first dedicated geostationary ocean colour mission is now in space, GOCI from Korea, while GOCI-II is in development. A number of other agencies have their respective missions in stages of preliminary analyses. Proof of concept water turbidity products have been successfully demonstrated from SEVIRI (Neukermans et al., 2012) and shown to significantly improve the coverage of aquatic processes and to enable tracking of high spatio-temporal events thanks to frequent observations during the day.

The current work extends the recommendations and the research and builds operational ocean colour capability from SEVIRI. The survey of user requirements suggests that despite many SEVIRI limitations, turbidity-related products will be useful for user reporting within the European MSFD and WFD, for monitoring of coastal water quality and quality of lakes in Africa, and for further applications including sediment transport, ecosystem modelling, offshore operations, and coccolithophore observations. The FCI instrument on MTG will improve on SEVIRI's capabilities and enable higher spatial resolution observations and additional products such as possible chlorophyll *a* quantification.

The goal of the SEVIRI's ocean colour processor is to provide NRT capabilities so that it can be extended to the operational SEVIRI processing chain. The goal is also

OSD

12, 3143–3167, 2015

Ocean colour products from geostationary platforms

E. J. Kwiatkowska et al.

Title Page

Abstract

Introduction

Conclusions

References

Tables

Figures



Back

Close

Full Screen / Esc

Printer-friendly Version

Interactive Discussion



References

- Albert, P., Antoniou, Y., Arias, J., Barciela, R., Bonekamp, H., Coppini, G., Figa Saldana, J., Gianni, D., Gorringe, P., Kwiatkowska, E., Lecci, R., and O'Carroll, A.: GMES Marine User Requirements, GMES-PURE Project, deliverable D4.1 (including Database Extract), PURE/DLD/DOC/13/038 v2A, available at: <http://gmes-pure.eu/deliverables/public-documents/> (last access: 31 March 2014), 2014.
- Antoine, D. (Ed.): Ocean-Colour Observations from a Geostationary Orbit, report number 12 of the International Ocean Colour Coordinating Group, 2012.
- Brockmann C., Stelzer, K., Viel, M., Mangin, A., Tornfeldt-Sorensen, J. V., Stipa, T., Neumann, A., Krawczyk, H., Pi Figueroa, A., Campbell, G., and Bruniquel, J.: Routine Water Quality Services for the Baltic Sea (GMES MarCoast): Conference US/EU-Baltic International Symposium, IEEE/OES, doi:10.1109/BALTIC.2008.4625541, 2008.
- Choi, J.-K., Park, Y.-J., Ahn, J.-H., Lim, H.-S., Eom, J., and Ryu, J.-H.: GOCI, the world's first geostationary ocean color observation satellite, for the monitoring of temporal variability in coastal water turbidity, *J. Geophys. Res.*, 117, C09004, doi:10.1029/2012JC008046, 2012.
- Desmit, X., Vanderborght, J. P., Regnier, P., and Wollast, R.: Control of phytoplankton production by physical forcing in a strongly tidal, well-mixed estuary, *Biogeosciences*, 2, 205–218, doi:10.5194/bg-2-205-2005, 2005.
- de Vargas, C., Aubry, M. P., Probert, I., and Young, J.: Origin and evolution of coccolithophores: from coastal hunters to oceanic farmers, in: *Evolution of primary producers in the sea*, edited by: Falkowski, P. G. et al., 251–285, 2007.
- Ding, K. and Gordon, H. R.: Atmospheric correction of ocean color sensors: effects of the Earth's curvature, *Appl. Optics*, 33, 7096–7106, 1994.
- EUMETSAT: MTG System Requirements Document, available at: <http://www.eumetsat.int/website/home/Satellites/FutureSatellites/MeteosatThirdGeneration/MTGDesign/index.html#fci>, 2015.
- European Commission: Water Framework Directive 2000/60/EC of the European Parliament and of the Council of 23 October 2000 establishing a framework for community action in the field of water policy, OJL, 327, 1–73, 2000.
- European Commission: 56/EC of the European Parliament and of the Council of 17 June 2008 establishing a framework for community action in the field of marine environmental policy

Ocean colour products from geostationary platforms

E. J. Kwiatkowska et al.

Title Page

Abstract

Introduction

Conclusions

References

Tables

Figures



Back

Close

Full Screen / Esc

Printer-friendly Version

Interactive Discussion



Ocean colour products from geostationary platforms

E. J. Kwiatkowska et al.

Title Page

Abstract

Introduction

Conclusions

References

Tables

Figures

◀

▶

◀

▶

Back

Close

Full Screen / Esc

Printer-friendly Version

Interactive Discussion



- Nechad, B., Ruddick, K., Schroeder, T., Oubelkheir, K., Blondeau-Patissier, D., Cherukuru, N., Brando, V., Dekker, A., Clementson, L., Banks, A. C., Maritorena, S., Werdell, P. J., Sá, C., Brotas, V., Caballero de Frutos, I., Ahn, Y.-H., Salama, S., Tilstone, G., Martinez-Vicente, V., Foley, D., McKibben, M., Nahorniak, J., Peterson, T., Siliò-Calzada, A., Röttgers, R., Lee, Z., Peters, M., and Brockmann, C.: CoastColour Round Robin data sets: a database to evaluate the performance of algorithms for the retrieval of water quality parameters in coastal waters, *Earth Syst. Sci. Data*, 7, 319–348, doi:10.5194/essd-7-319-2015, 2015.
- Neukermans, G., Ruddick, K., Bernard, E., Ramon, D., Nechad, B., and Deschamps, P.-Y.: Mapping total suspended matter from geostationary satellites: a feasibility study with SEVIRI in the Southern North Sea, *Opt. Express*, 17, 14029–14052, 2009.
- Neukermans, G., Ruddick, K. G., and Greenwood, N.: Diurnal variability of turbidity and light attenuation in the southern North Sea from the SEVIRI geostationary sensor, *Remote Sens. Environ.*, 124, 564–580, 2012.
- Park, Y.-J.: KIOST updates on GOCI-I and II missions, International Ocean Colour Science Meeting, San Francisco, available at: http://iocs.ioccg.org/2015/files/TUES-1400-Agency_ReportPark.pdf, 2015.
- Ruddick, K., Lacroix, G., Lancelot, C., Nechad, B., Park, Y., Peters, S., and Van Mol, B.: Optical remote sensing of the North Sea, in: *Remote Sensing of the European Seas*, edited by: Barale, V. and Gade, M., Springer-Verlag, 79–90, 2008.
- Ruddick, K., Neukermans, G., Vanhellefont, Q., and Jolivet, D.: Challenges and opportunities for geostationary ocean colour remote sensing of regional seas: a review of recent results, *Remote Sens. Environ.*, 146, 63–76, 2014.
- Ryu, J.-H., Han, H.-J., Cho, S., Park, Y.-J., and Ahn, Y.-H.: Overview of Geostationary Ocean Color Imager (GOCI) and GOCI Data Processing System (GDPS), *Oc. Sci. J.*, 47, 223–233, 2012.
- Sanden, P. and Håkansson, B.: Long-term trends in Secchi depth in the Baltic Sea, *Limnol. Oceanogr.*, 41, 346–351, 1996.
- Schmetz, J., Pili, P., Tjemkes, S., Just, D., Kerkmann, J., Rota, S., and Ratier, A.: An introduction to Meteosat Second Generation (MSG), *B. Am. Meteorol. Soc.*, 83, 977–992, 2002.
- Stelzer, K., Koponen, S., and Heege, T.: FRESHMON-High Resolution Freshwater Monitoring GMES Downstream Services User needs and Standards Summary Document, EC Project Deliverable D2.1.1, 2011.

UN: Conference on Environment and Development, available at: <http://www.un.org/geninfo/bp/enviro.html>, 1992.

5 Vanhellefont, Q., Neukermans, G., and Ruddick, K.: High frequency measurement of suspended sediments and coccolithophores in European and African coastal waters from the geostationary SEVIRI sensor, in: Proceedings of the EUMETSAT Meteorological Satellite Conference & 19th American Meteorological Society (AMS) Satellite Meteorology, Oceanography, and Climatology Conference, Vienna, Austria, 16–20 September 2013, session 6, satellite observations of the oceans, http://www.eumetsat.int/website/home/News/ConferencesandEvents/PreviousEvents/DAT_2027670.html, 2013.

10 Vanhellefont, Q. and Ruddick, K.: Turbid wakes associated with offshore wind turbines observed with Landsat 8, *Remote Sens. Environ.*, 145, 105–115, 2014.

Wang, M.: Effects of ocean surface reflectance variation with solar elevation on normalized water-leaving radiance, *Appl. Optics*, 45, 4122–4128, 2006.

15 Wang, M., Ahn, J.-H., Jiang, L., Shi, W., Son, S.-H., Park, Y.-J., and Ryu, J.-H.: Ocean color products from the Korean Geostationary Ocean Color Imager (GOCI), *Opt. Express*, 21, 3835–3849, 2013.

Ocean colour products from geostationary platforms

E. J. Kwiatkowska et al.

Title Page

Abstract Introduction

Conclusions References

Tables Figures

◀ ▶

◀ ▶

Back Close

Full Screen / Esc

Printer-friendly Version

Interactive Discussion



Ocean colour products from geostationary platforms

E. J. Kwiatkowska et al.

Table 1. MSG SEVIRI solar-reflective spectral bands.

MSG SEVIRI Spectral Bands	Central Wavelength	Wavelength range	Spatial Resolution at Nadir
VIS 0.6	635 nm	560–710 nm	3 km × 3 km
NIR 0.8	810 nm	740–880 nm	3 km × 3 km
SWIR 1.6	1640 nm	1500–1780 nm	3 km × 3 km
HRV (High-Resolution Visible)	750 nm	370–1250 nm	1 km × 1 km

Title Page

Abstract

Introduction

Conclusions

References

Tables

Figures



Back

Close

Full Screen / Esc

Printer-friendly Version

Interactive Discussion



Ocean colour products from geostationary platforms

E. J. Kwiatkowska et al.

Title Page

Abstract

Introduction

Conclusions

References

Tables

Figures



Back

Close

Full Screen / Esc

Printer-friendly Version

Interactive Discussion



Table 2. MTG FCI solar-reflective spectral bands.

MTG FCI Spectral Bands	Central Wavelength	Spectral width	Spatial Resolution at Nadir
VIS 0.4	444 nm	60 nm	1 km × 1 km
VIS 0.5	510 nm	40 nm	1 km × 1 km
VIS 0.6	640 nm	50 nm	1 km × 1 km, 0.5 km × 0.5 km
NIR 0.8	865 nm	50 nm	1 km × 1 km
NIR 0.9	914 nm	20 nm	1 km × 1 km
SWIR 1.3	1380 nm	30 nm	1 km × 1 km
SWIR 1.6	1610 nm	50 nm	1 km × 1 km
SWIR 2.2	2250 nm	50 nm	1 km × 1 km, 0.5 km × 0.5 km

Ocean colour products from geostationary platforms

E. J. Kwiatkowska et al.

Table 3. Summary of SEVIRI ocean colour products requested by users.

SEVIRI Product	Unit	Symbol	Temporal resolution	Accuracy
Water-leaving remote sensing reflectance 640 nm	sr^{-1}	Rrs	5 min–10 y+	absolute
Suspended Particulate Matter	gm^{-3}	SPM	1 h–10 y+, NRT	threshold
Turbidity	FNU	TUR	1 h–10 y+, NRT	absolute
Particulate backscatter at 640 nm	m^{-1}	bbp640	1 h–10 y +	absolute
Secchi Depth	m	SD	1 h–10 y+	threshold
Diffuse attenuation coefficient of PAR in turbid waters	m^{-1}	KdPAR	1 h–10 y +, NRT	absolute, uncertainty per pixel
Euphotic depth	m	Ze	1 h–10 y+, NRT	absolute, uncertainty per pixel
Coccolithophore bloom	Flag	COCCO	1 h–10 y+	scientifically sound
Extreme High Biomass algal bloom	Flag	XHAB	1 h–10 y+, NRT	scientifically sound
Extreme cyanobacteria bloom/surface scum/vegetation	Flag	XCYA	1 h–10 y+	scientifically sound

Title Page

Abstract

Introduction

Conclusions

References

Tables

Figures

◀

▶

◀

▶

Back

Close

Full Screen / Esc

Printer-friendly Version

Interactive Discussion



Ocean colour products from geostationary platforms

E. J. Kwiatkowska et al.

Title Page

Abstract

Introduction

Conclusions

References

Tables

Figures

◀

▶

◀

▶

Back

Close

Full Screen / Esc

Printer-friendly Version

Interactive Discussion



Table 4. Summary of conditions contributing to SEVIRI ocean colour product uncertainties, where the largest errors arise at high airmasses, in the sun-glint geometry and at high aerosol optical depths.

SEVIRI Product	Uncertainty
Gaseous transmission	low to moderate
Air Sea Interface: ocean albedo modelling	low to significant depending on a surface model
Air Sea Interface: wind speed impact on glint	low to moderate at moderate viewing zenith angle ($< 60^\circ$); high to very high for high viewing viewing angle ($60\text{--}75^\circ$)
Adjacency effects	large for sight paths over land ≤ 15 km and sand/snow/ice surfaces, strongest at $0.8 \mu\text{m}$
Absolute calibration	need for vicarious adjustment
SNR	impact on detection limit, need for temporal averaging, extended averaging needed for 1640 nm and HRV
Inter-band registration	low to moderate at high airmasses
Atmospheric sphericity	moderate at high airmasses
Inter-band calibration	strong impact on extrapolation of aerosol spectral properties

Ocean colour products from geostationary platforms

E. J. Kwiatkowska et al.




Figure 1. Sequence of daily observations of Bay of Biscay by NASA’s polar-orbiting MODIS sensor on the Aqua platform and by SEVIRI on MSG3. Development of coccolithophore blooms can be clearly followed on the SEVIRI daily-mean images. The figure is reproduced from (Van-hellemont et al., 2013).

[Title Page](#)[Abstract](#)[Introduction](#)[Conclusions](#)[References](#)[Tables](#)[Figures](#)[◀](#)[▶](#)[◀](#)[▶](#)[Back](#)[Close](#)[Full Screen / Esc](#)[Printer-friendly Version](#)[Interactive Discussion](#)

Ocean colour products from geostationary platforms

E. J. Kwiatkowska et al.

Title Page

Abstract

Introduction

Conclusions

References

Tables

Figures



Back

Close

Full Screen / Esc

Printer-friendly Version

Interactive Discussion

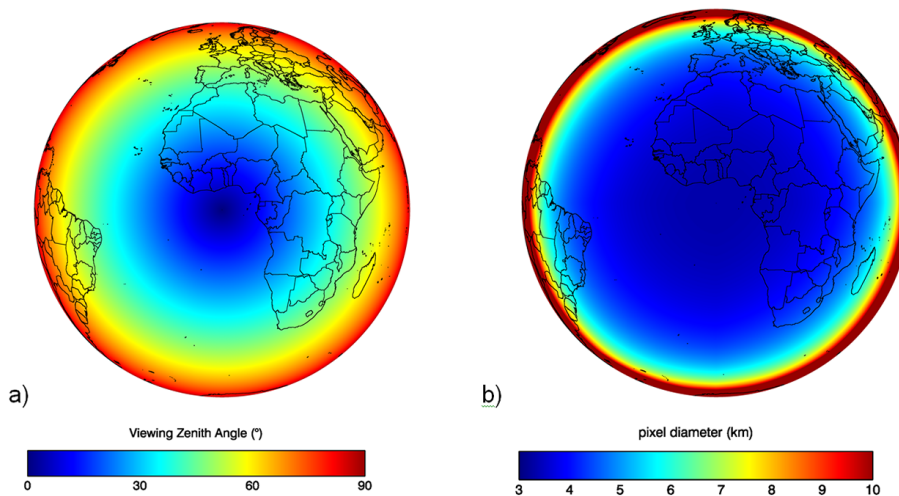


Figure 2. Area visible from SEVIRI at (0° N, 0° E): **(a)** view zenith angles, and **(b)** pixel spatial resolution.

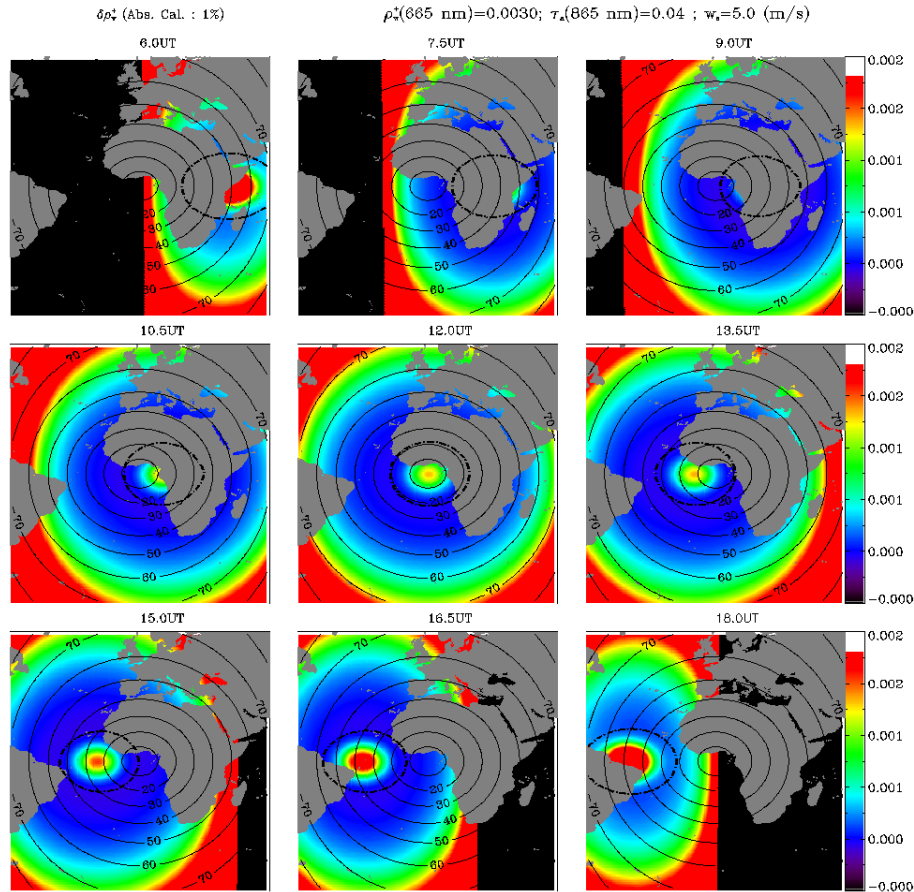


Figure 3. Absolute errors in water-leaving reflectances caused by 1 % absolute calibration error in the 665 nm band. The assumed water reflectance is 0.003, aerosol optical depth is 0.04, the wind speed is 5 ms^{-1} and the time of the year is the spring equinox.

Ocean colour products from geostationary platforms

E. J. Kwiatkowska et al.

Title Page

Abstract Introduction

Conclusions References

Tables Figures

◀ ▶

◀ ▶

Back Close

Full Screen / Esc

Printer-friendly Version

Interactive Discussion

