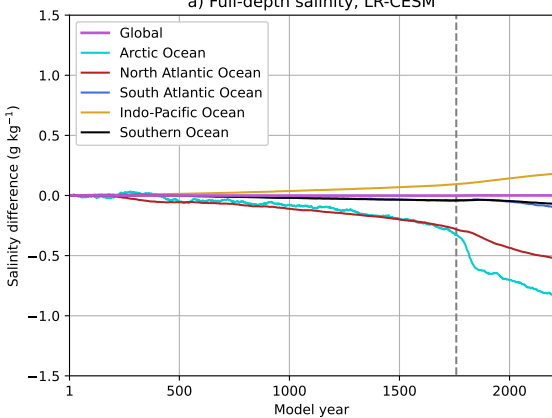
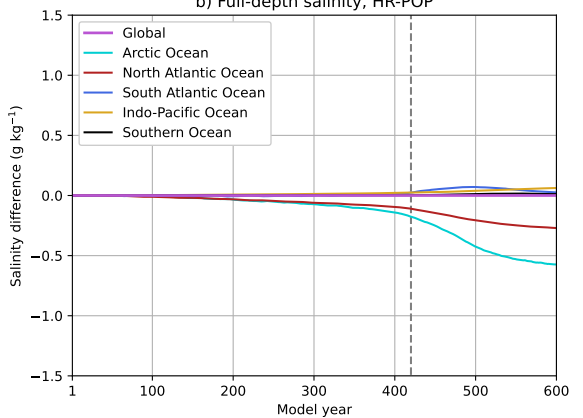


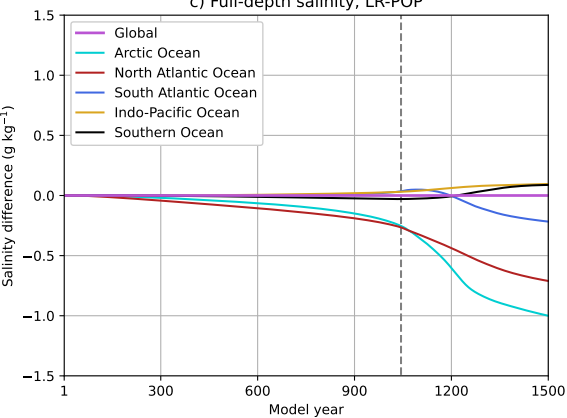
a) Full-depth salinity, LR-CESM



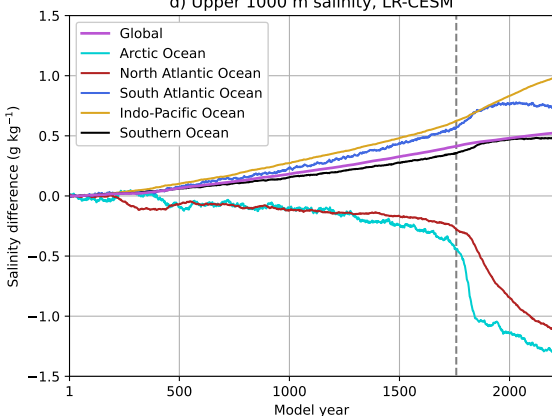
b) Full-depth salinity, HR-POP



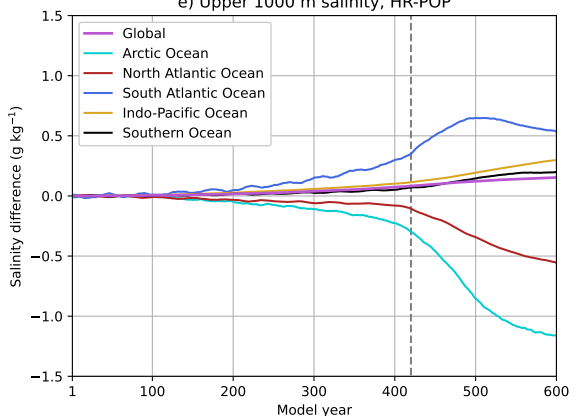
c) Full-depth salinity, LR-POP



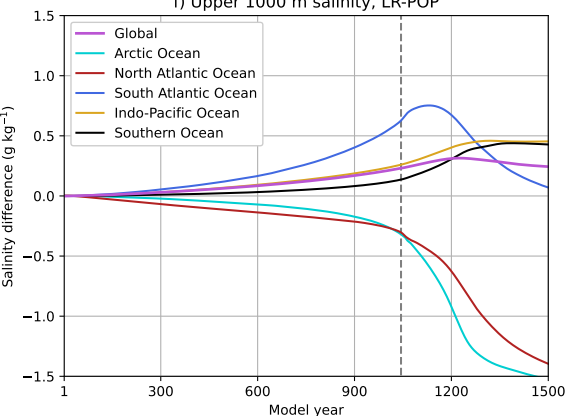
d) Upper 1000 m salinity, LR-CESM



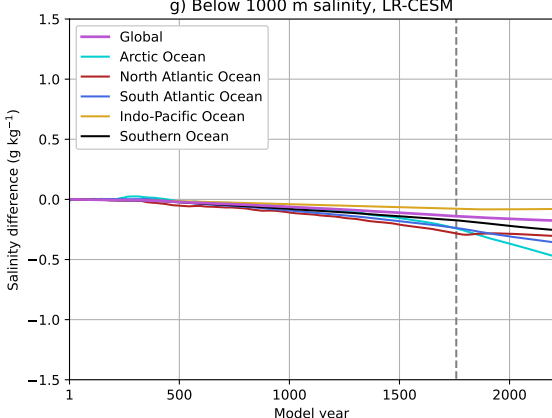
e) Upper 1000 m salinity, HR-POP



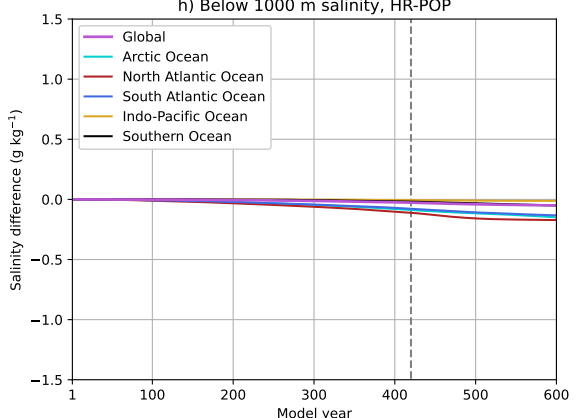
f) Upper 1000 m salinity, LR-POP



g) Below 1000 m salinity, LR-CESM



h) Below 1000 m salinity, HR-POP



i) Below 1000 m salinity, LR-POP

