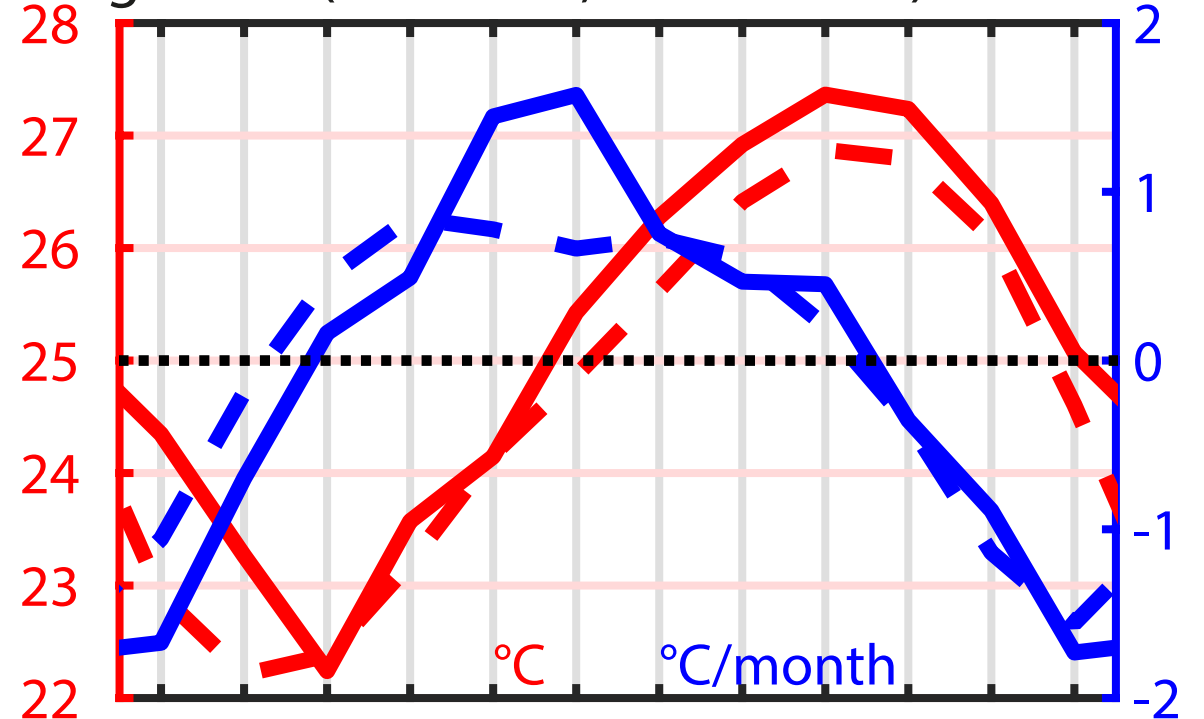
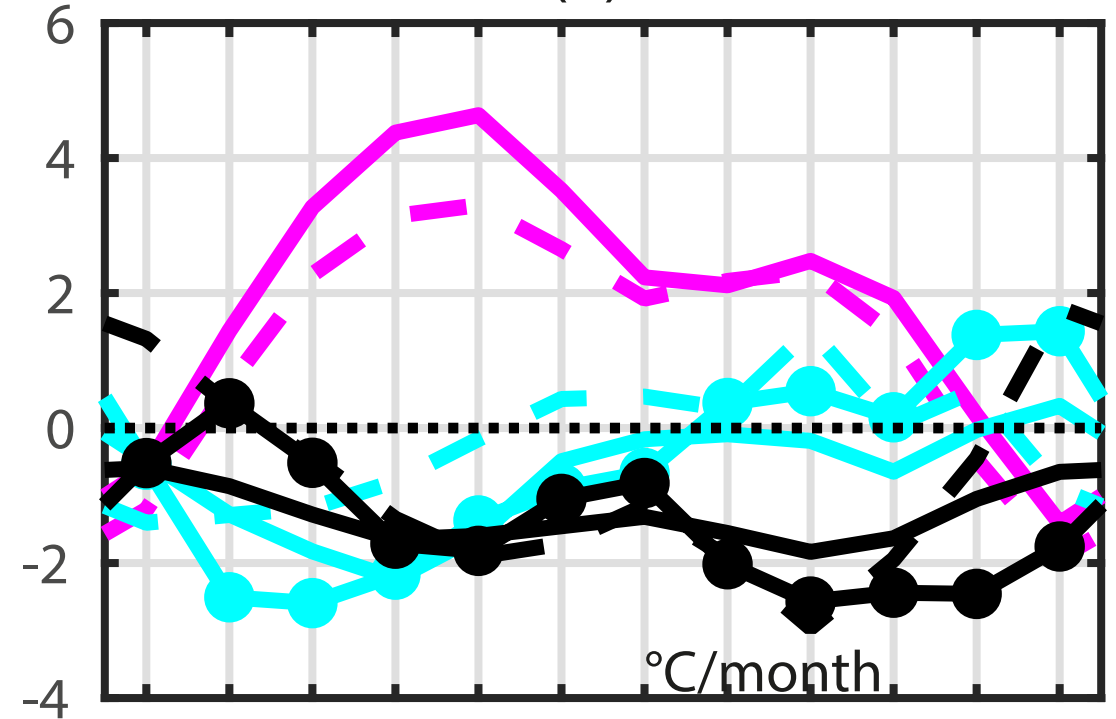


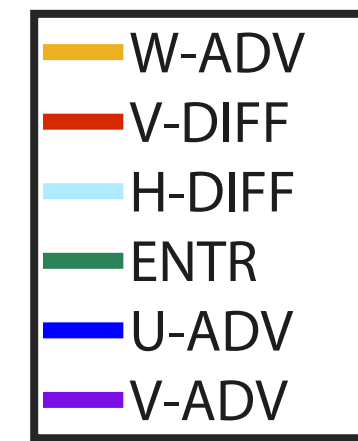
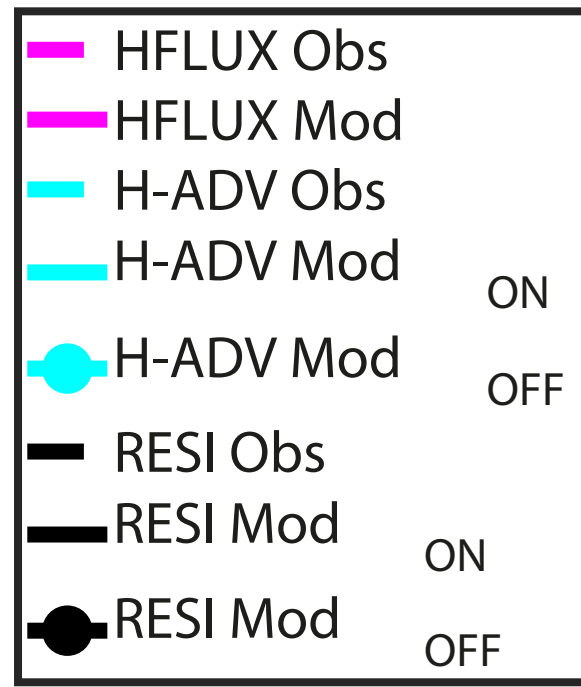
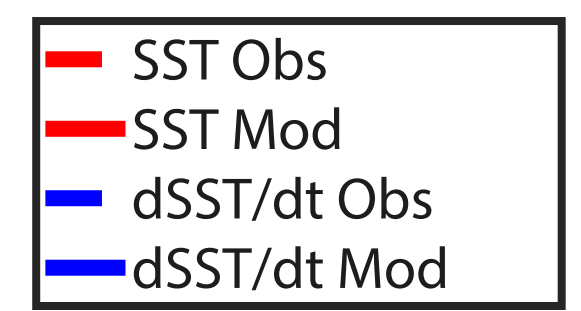
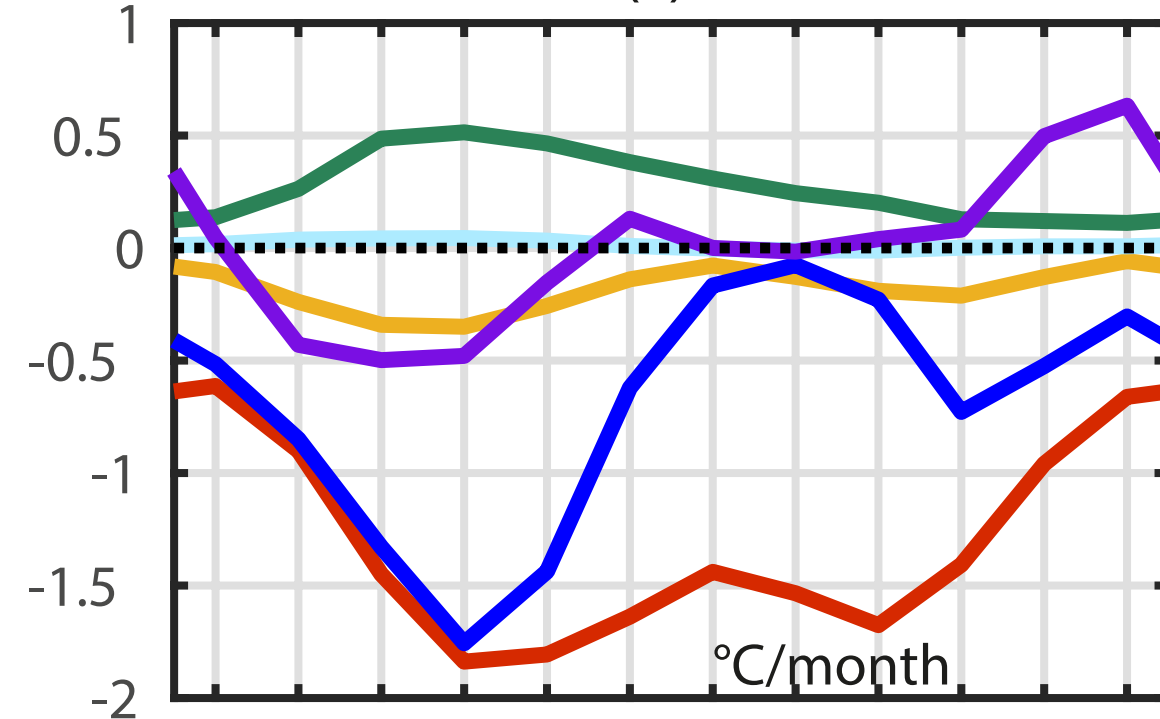
(a): Senegal box (6°N-20°N, 20°W-15°W)



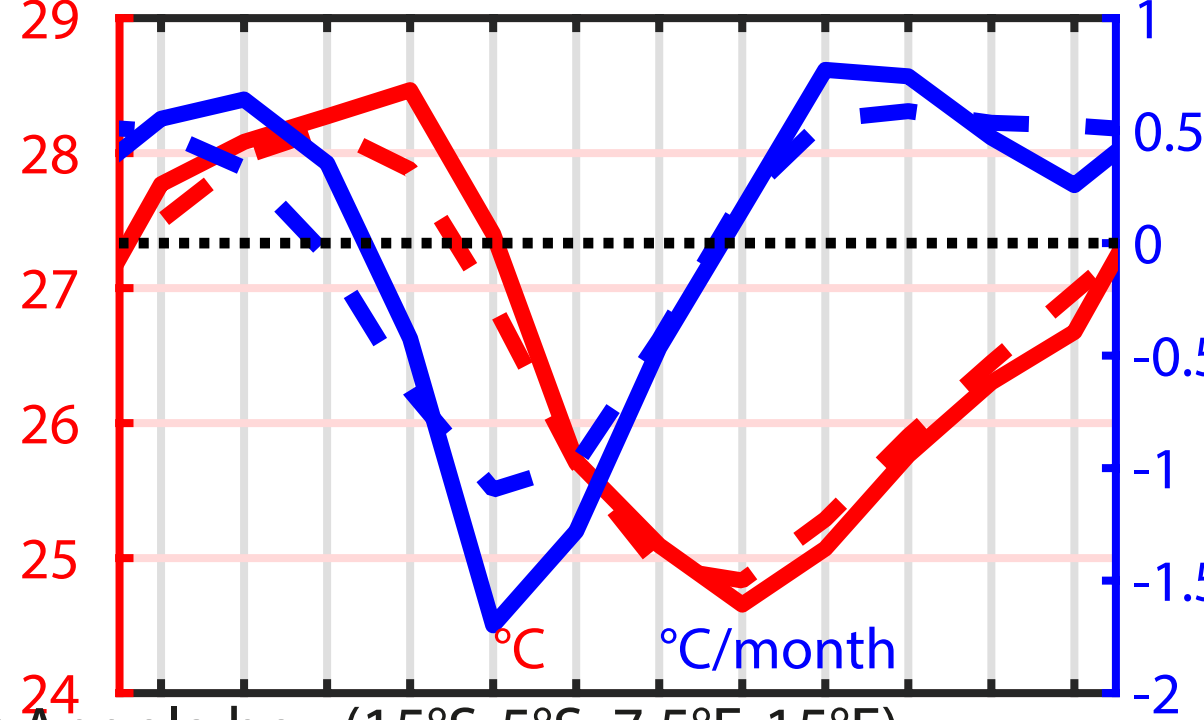
(b)



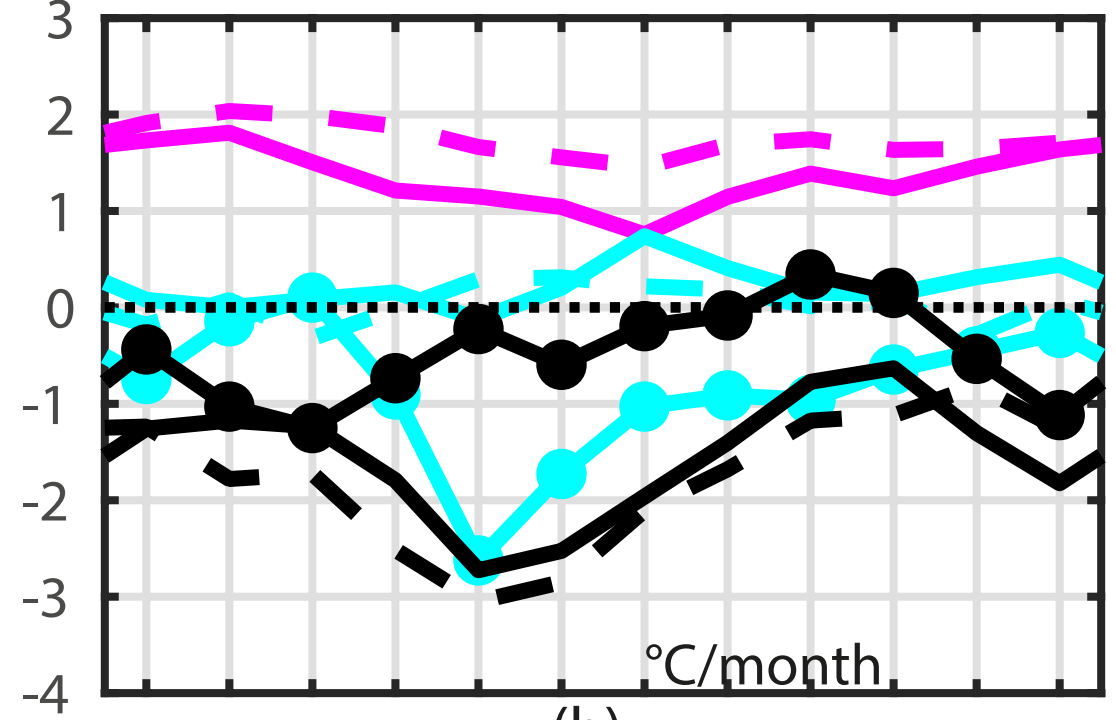
(c)



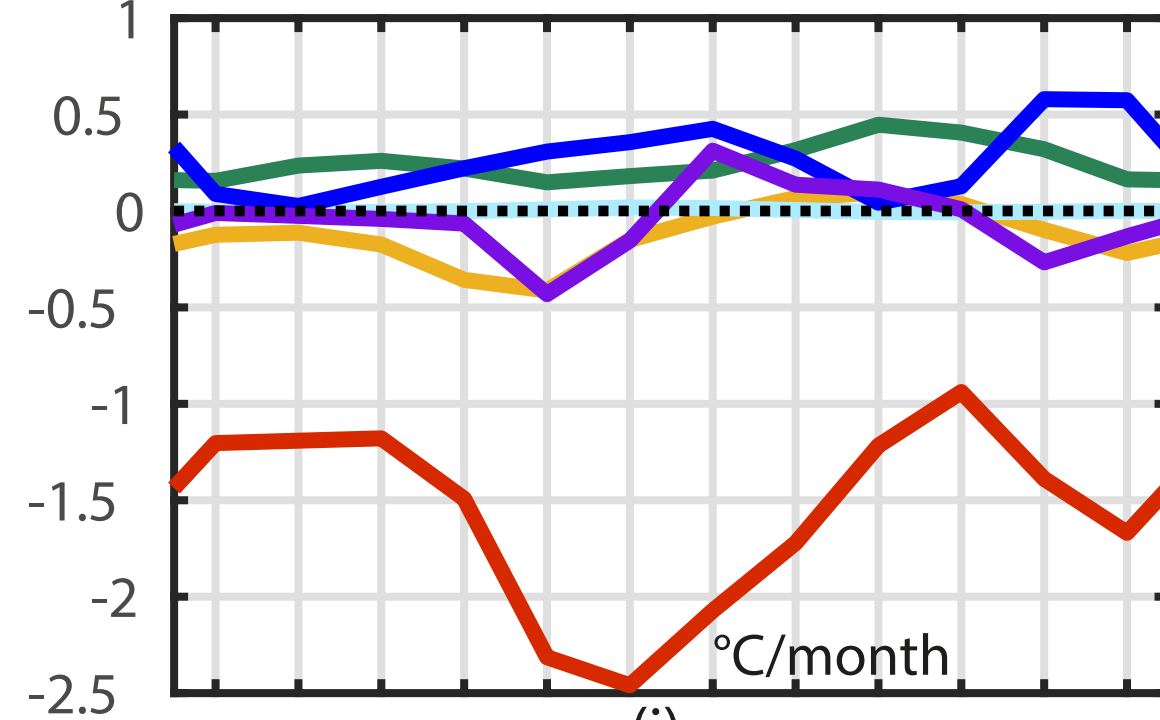
(d): Equatorial box (2.5°S-2.5°N, 5°W-10°E)



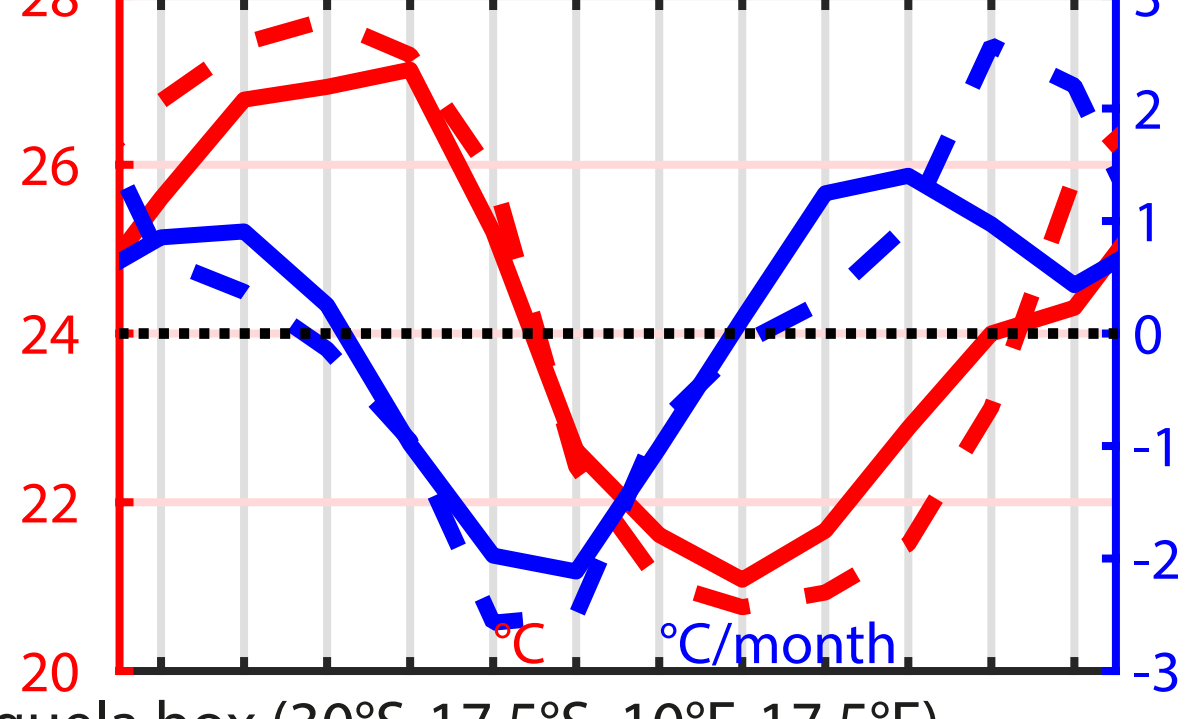
(e)



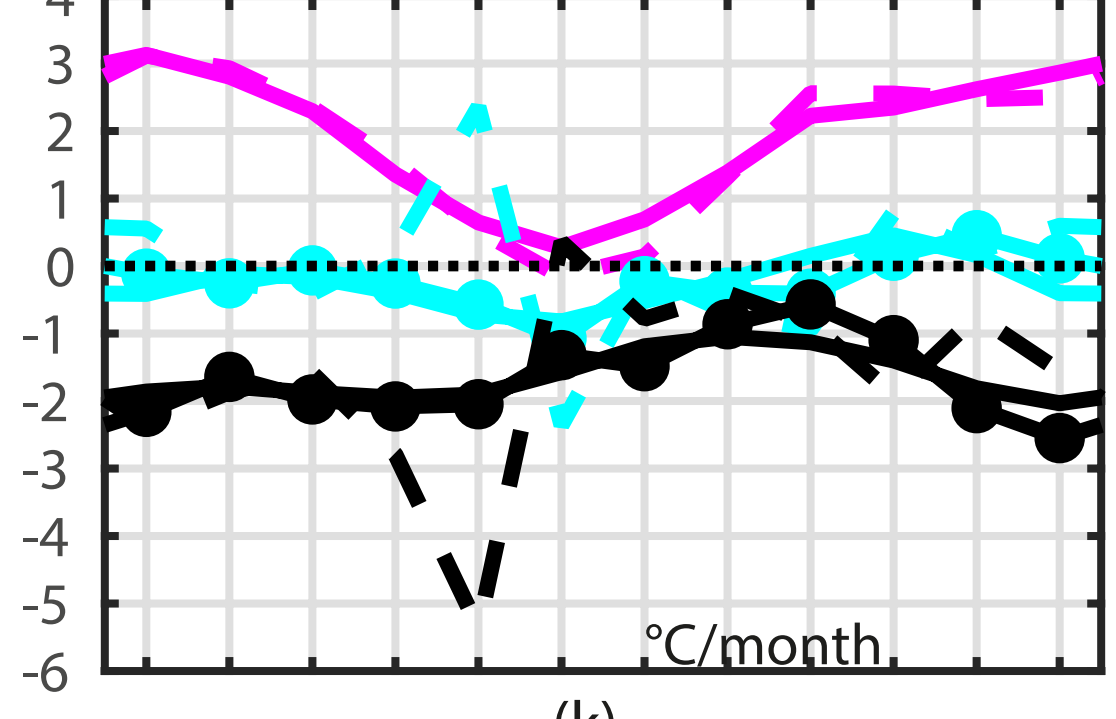
(f)



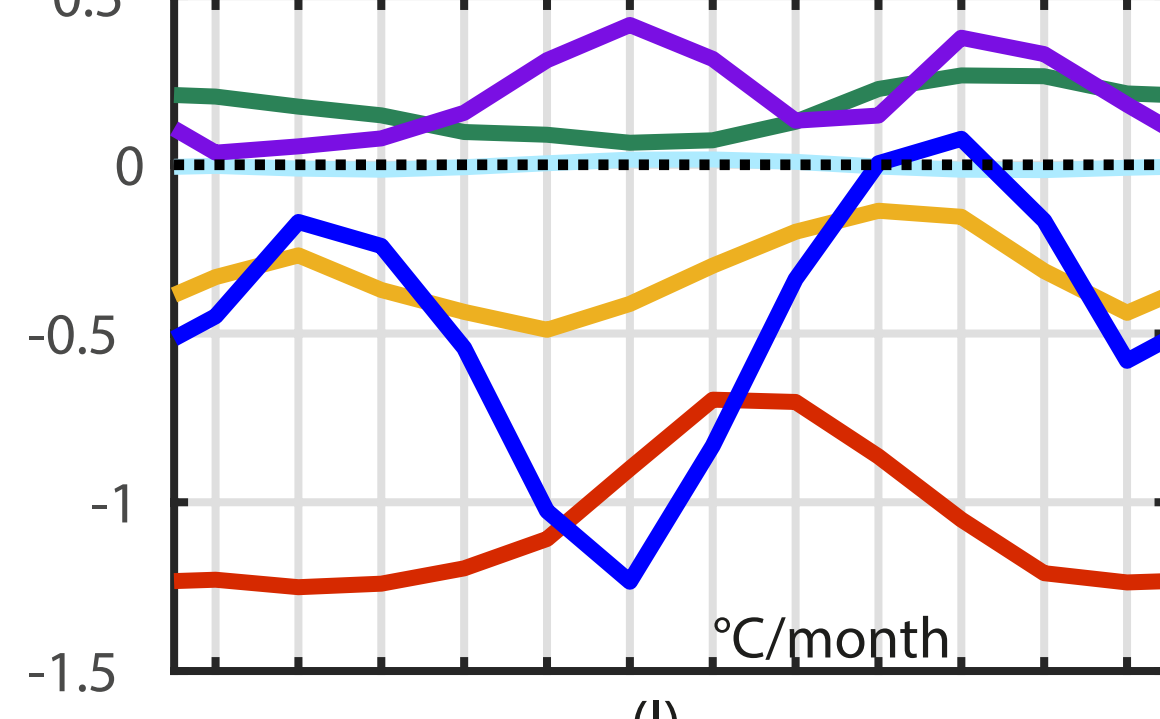
(g): Angola box (15°S-5°S, 7.5°E-15°E)



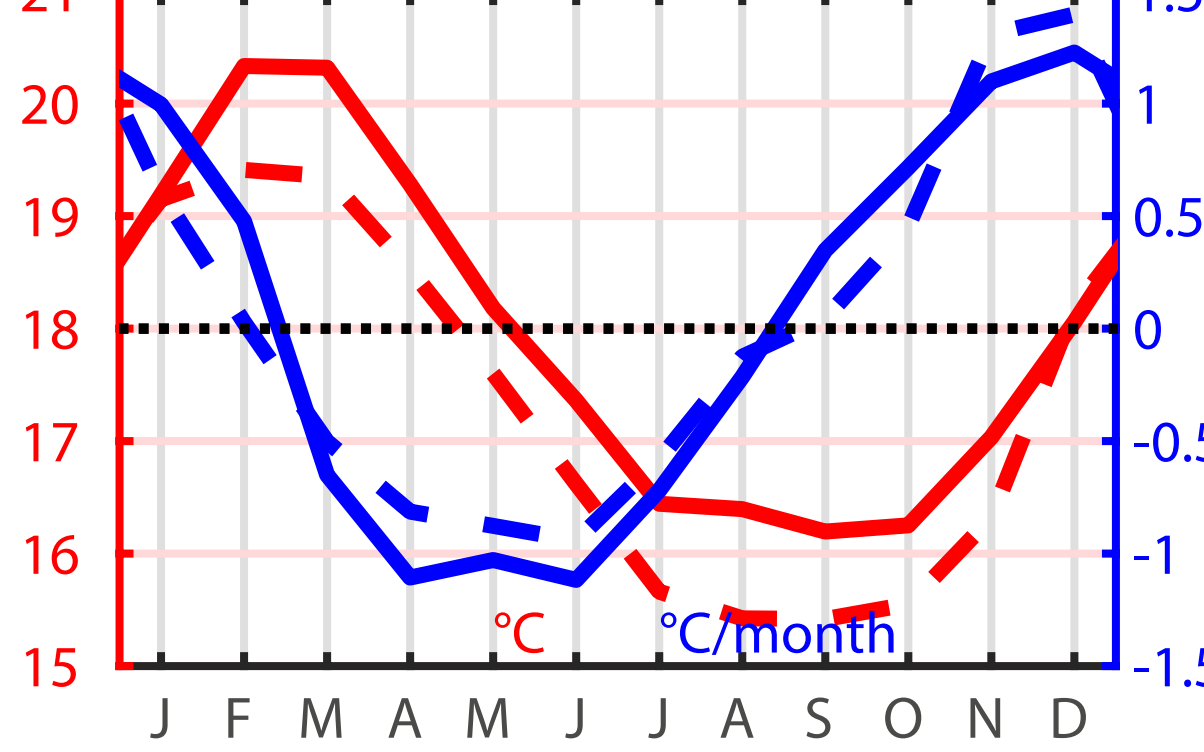
(h)



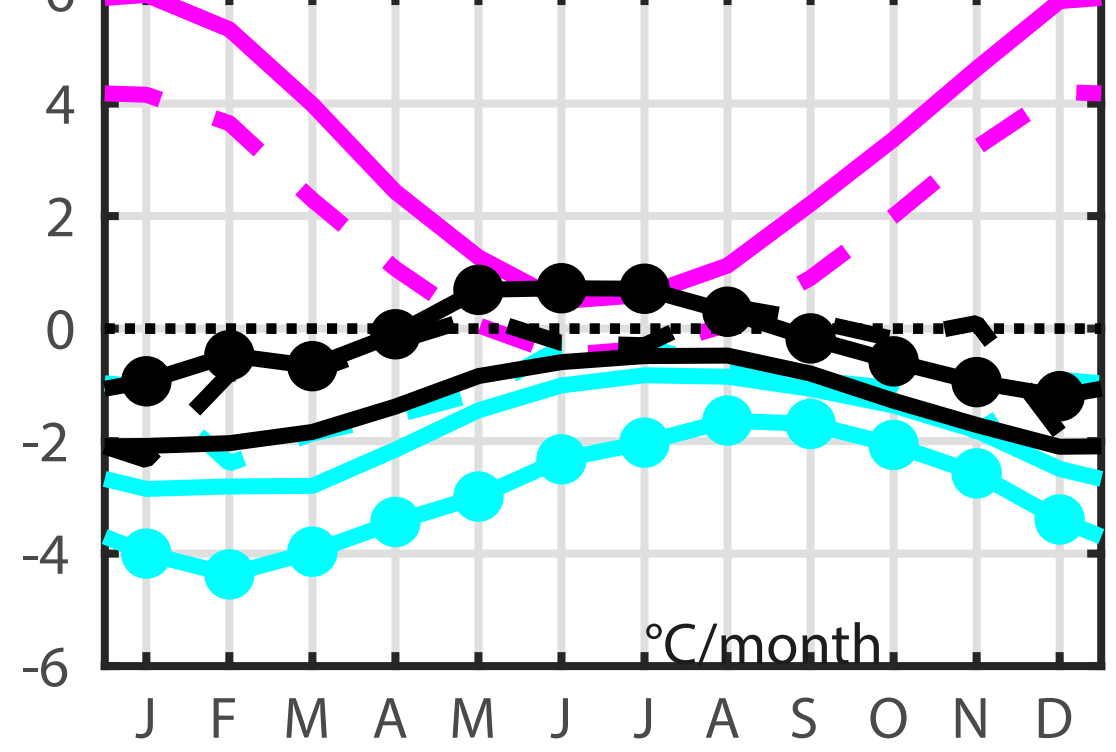
(i)



(j): Benguela box (30°S-17.5°S, 10°E-17.5°E)



(k)



(l)

